

107°14.000' W

107°13.000' W

WGS84 107°12.000' W

# RED HILL SPECIAL RECREATION MANAGEMENT AREA/SUTEY RANCH

39°27.000' N

39°27.000' N






39°26.000' N

39°26.000' N

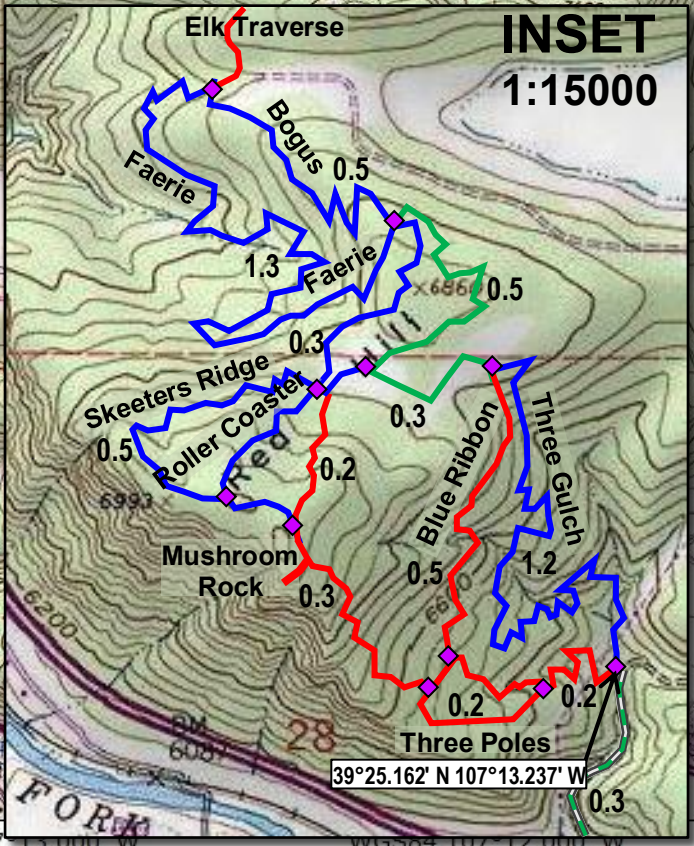
39°25.000' N

39°25.000' N

**LEGEND**

- Interval mileage  0.6
- Unpaved road 
- Trail rating {
  - Easy 
  - Intermediate 
  - Difficult\* 

\* No more difficult than hikers' B+ or C



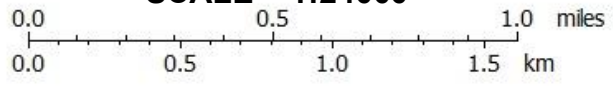
Map created with **TOPOIC** ©2010

**CARBONDALE**

107°14.000' W 107°13.000' W WGS84 107°12.000' W



**SCALE = 1:24000**



01/25/22