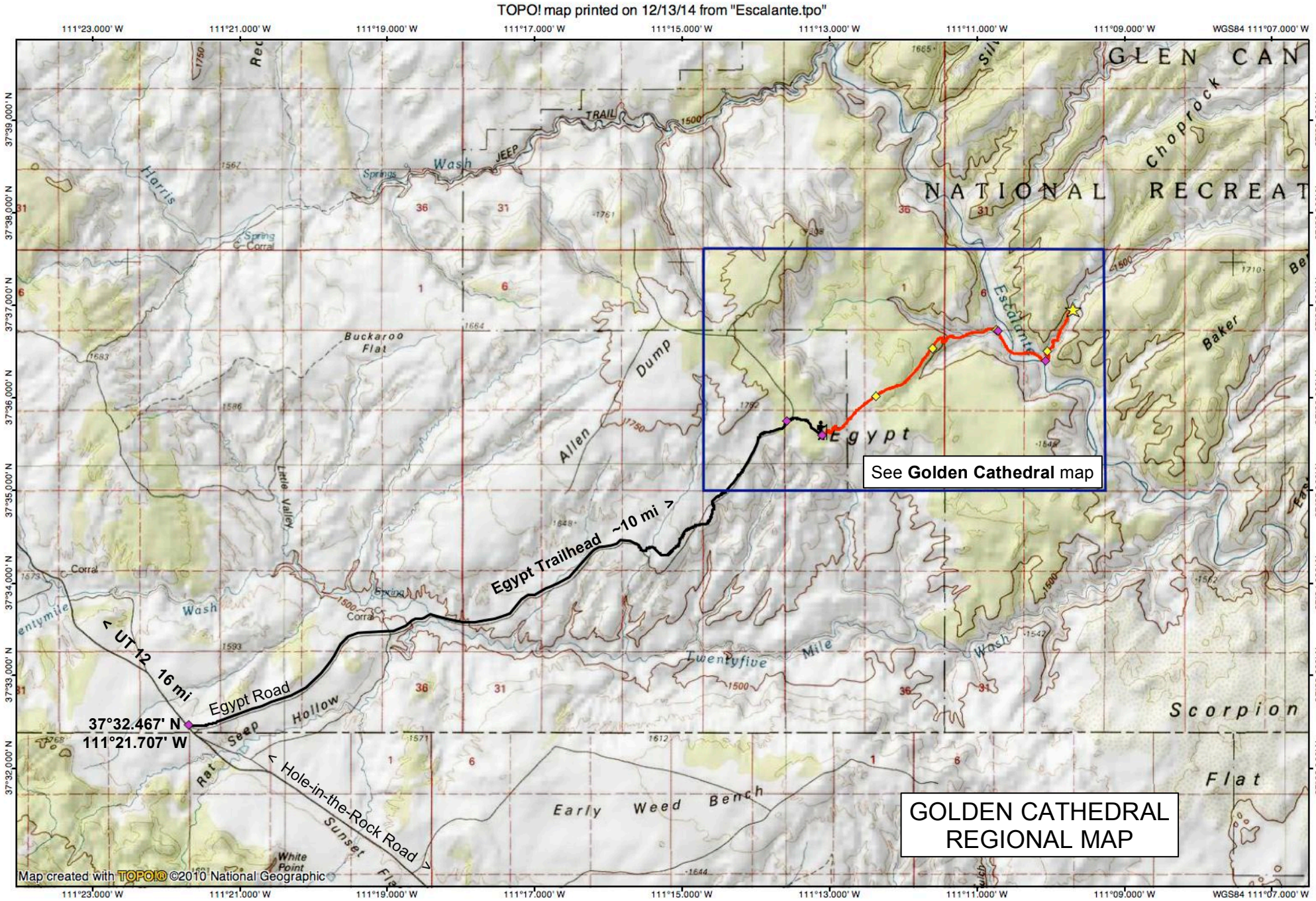
TOPO! map printed on 12/13/14 from "Escalante.tpo"
GLEN CAN
NATIONAL RECREAT
Choprock
Harris
Wash
JEEP
TRAIL
Spring
Corral
Buckaroo Flat
Dump
Allen
Little Valley
Egypt
Escalante
Baker
See Golden Cathedral map
Egypt Trailhead ~10 mi >
< UT 12 16 mi
Egypt Road
37°32.467' N
111°21.707' W
Hollow
Rat Seep
< Hole-in-the-Rock Road >
Sunset Flat
Twentyfive Mile Wash
Early Weed Bench
Scorpion
Flat
White Point
Map created with TOPO!® ©2010 National Geographic
GOLDEN CATHEDRAL
REGIONAL MAP
NATIONAL GEOGRAPHIC
miles
km
TN
MN
11°

TOPO! map printed on 12/13/14 from "Escalante.tpo"

GOLDEN CATHEDRAL
(see **Golden Cathedral Regional** Map)

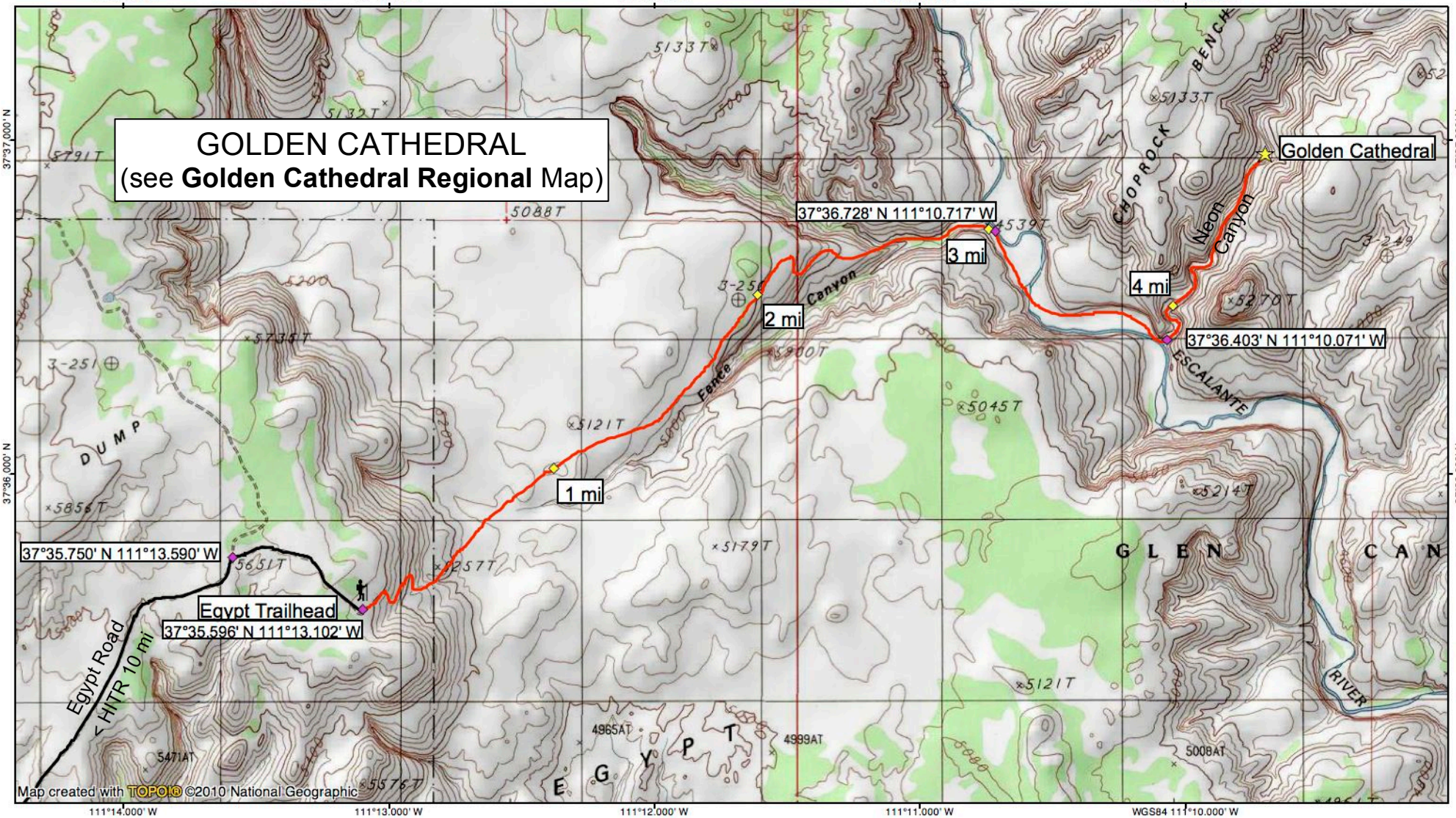

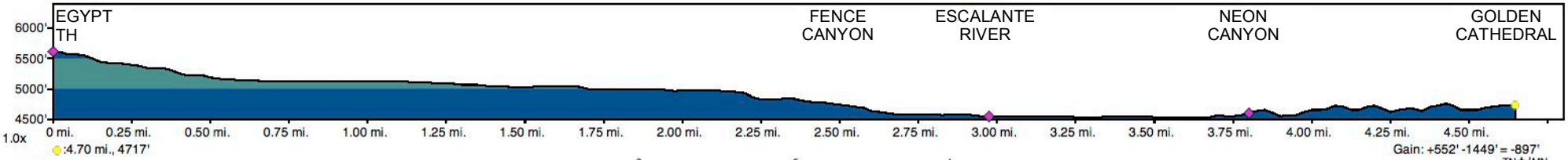

NATIONAL GEOGRAPHIC

MILES

FEET

KILOMETERS

TN MN 11°