

106°29.000' W

106°28.000' W

106°27.000' W

WGS84 106°26.000' W

# HALFMOON TRAILHEADS

- Mount of the Holy Cross —
- Bowl of Tears —
- Fall Creek/Tuhare Lakes —
- Notch Mountain —

39°30.000' N

39°29.000' N

39°28.000' N

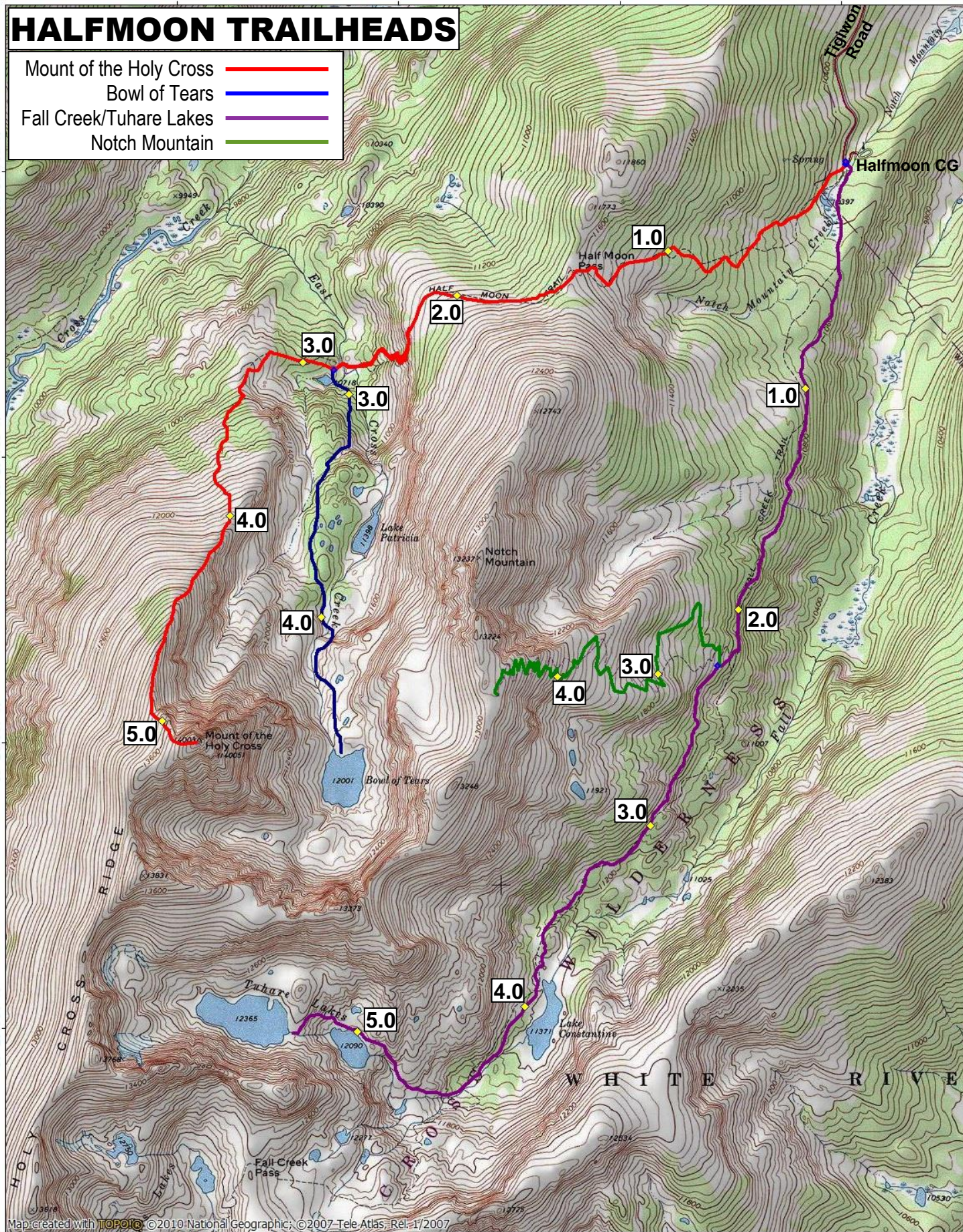
39°27.000' N

39°30.000' N

39°29.000' N

39°28.000' N

39°27.000' N



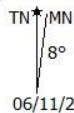
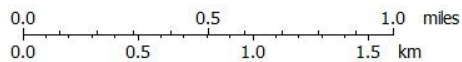
Map created with **TOPOIC** ©2010 National Geographic; ©2007 Tele Atlas, Rel. 1/2007

106°29.000' W

106°28.000' W

106°27.000' W

WGS84 106°26.000' W



06/11/24